NABOS 2013 XCP 1 13021008 80 32.00 North 111 37.60 East 2013-9-09 STIRNBOS001.WAV Horiz=1924.0nT Vert=-58505.0nT

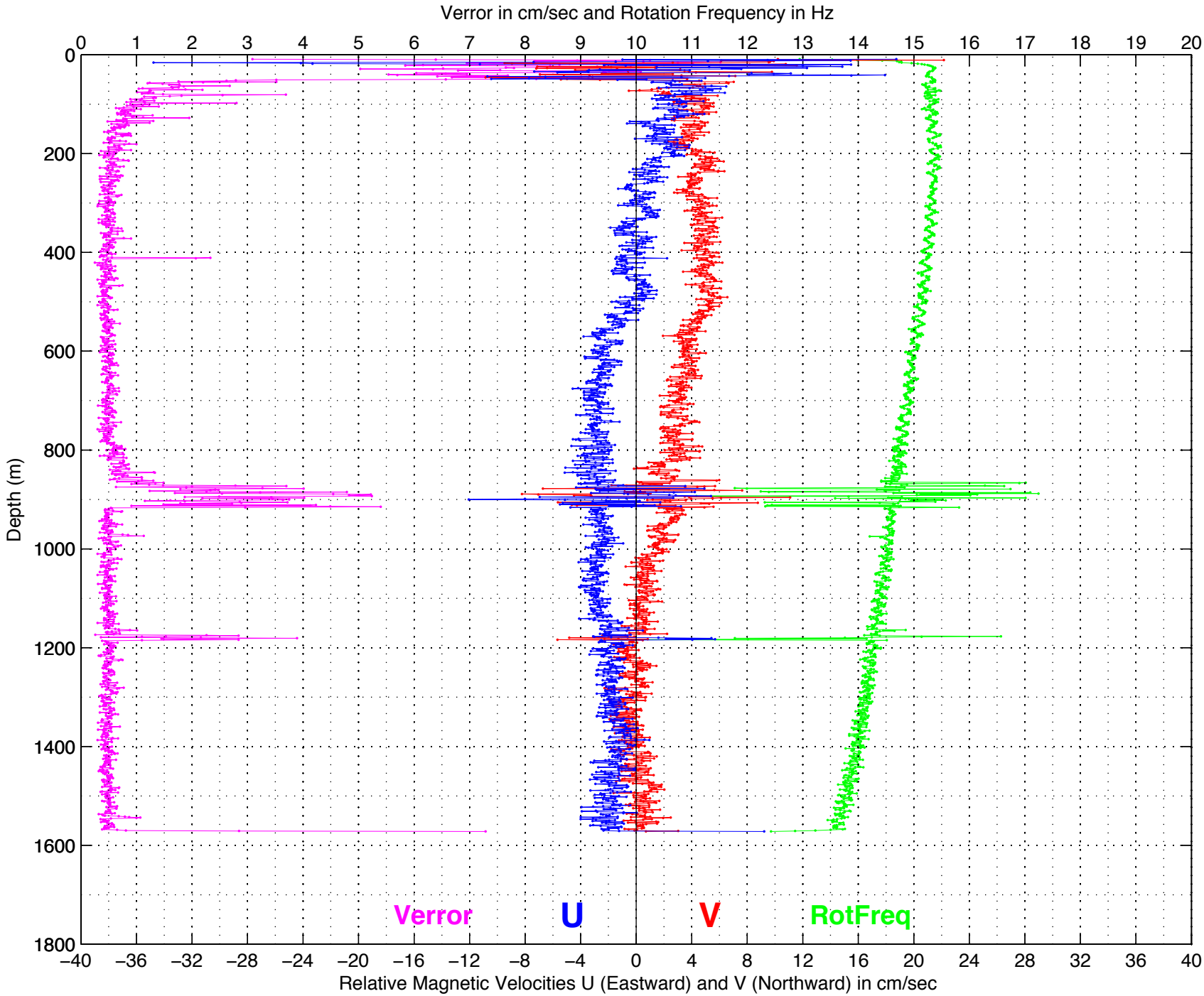

NABOS 2013 XCP 4 13021004 79 49.18 North 107 40.26 East 2013-9-09 STIRNBOS004.WAV Horiz=2150.0nT Vert=-58633.0nT

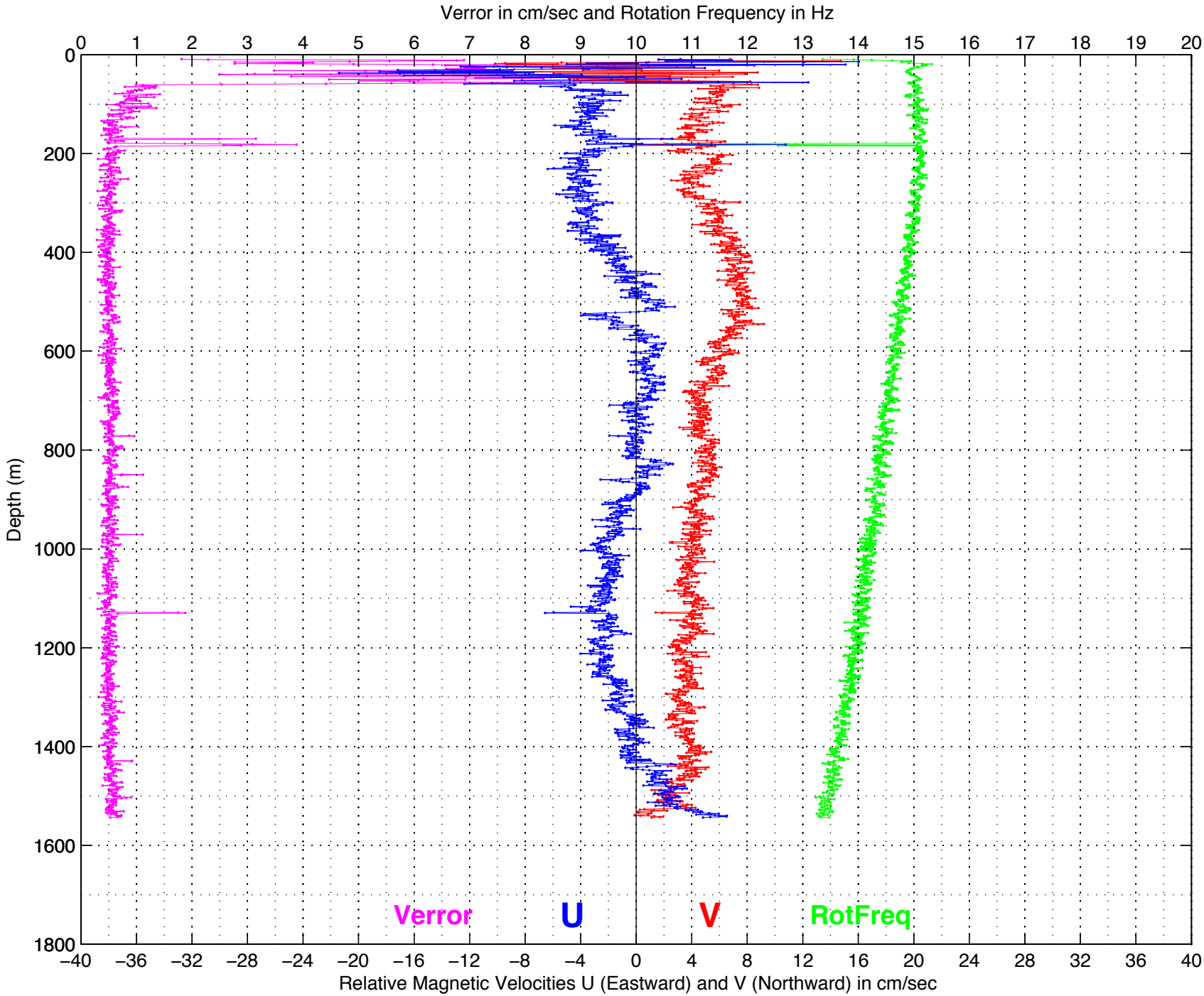

NABOS 2013 XCP 7 13021012 82 07.16 North 097 05.10 East 2013-9-14 STIRNBOS007.WAV Horiz=2174.0nT Vert=-57925.0nT

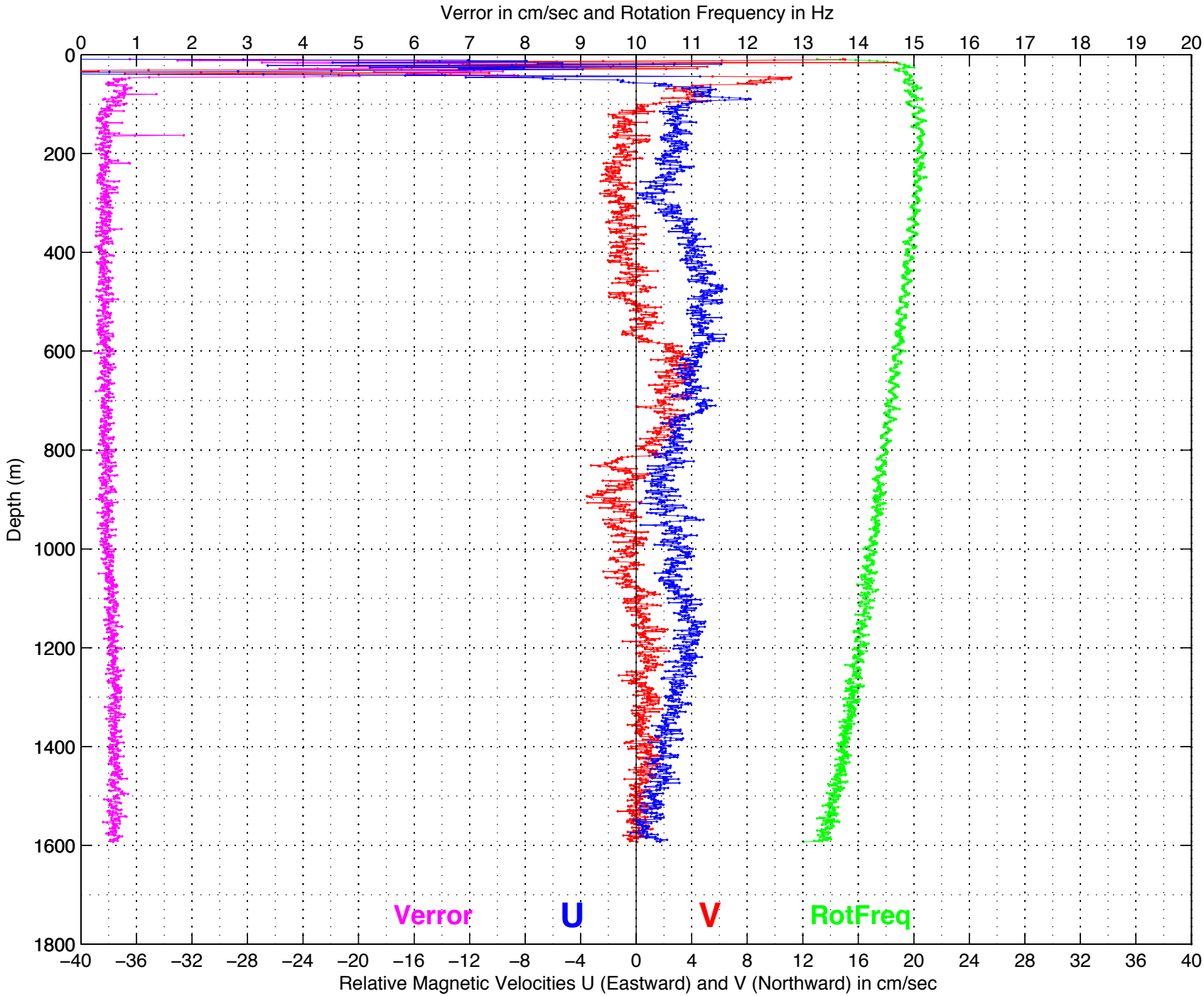

NABOS 2013 XCP 8 13021011 82 18.53 North 097 33.66 East 2013-9-14 STIRNBOS008.WAV Horiz=2124.0nT Vert=-57894.0nT

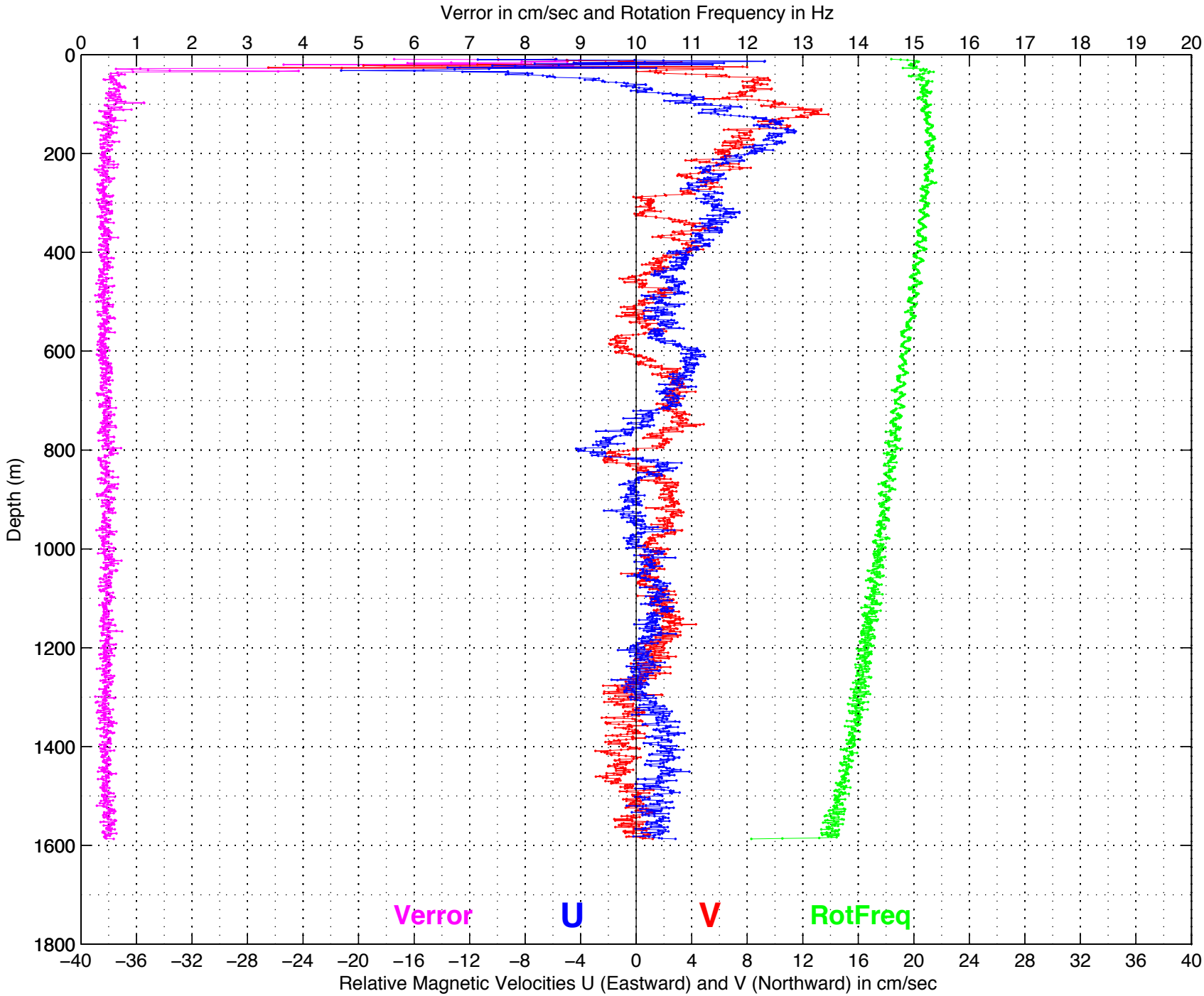

NABOS 2013 XCP 9 13021009 84 00.82 North 090 03.10 East 2013−9−16 STIRNBOS009.WAV Horiz=2334.0nT Vert=−57408.0nT

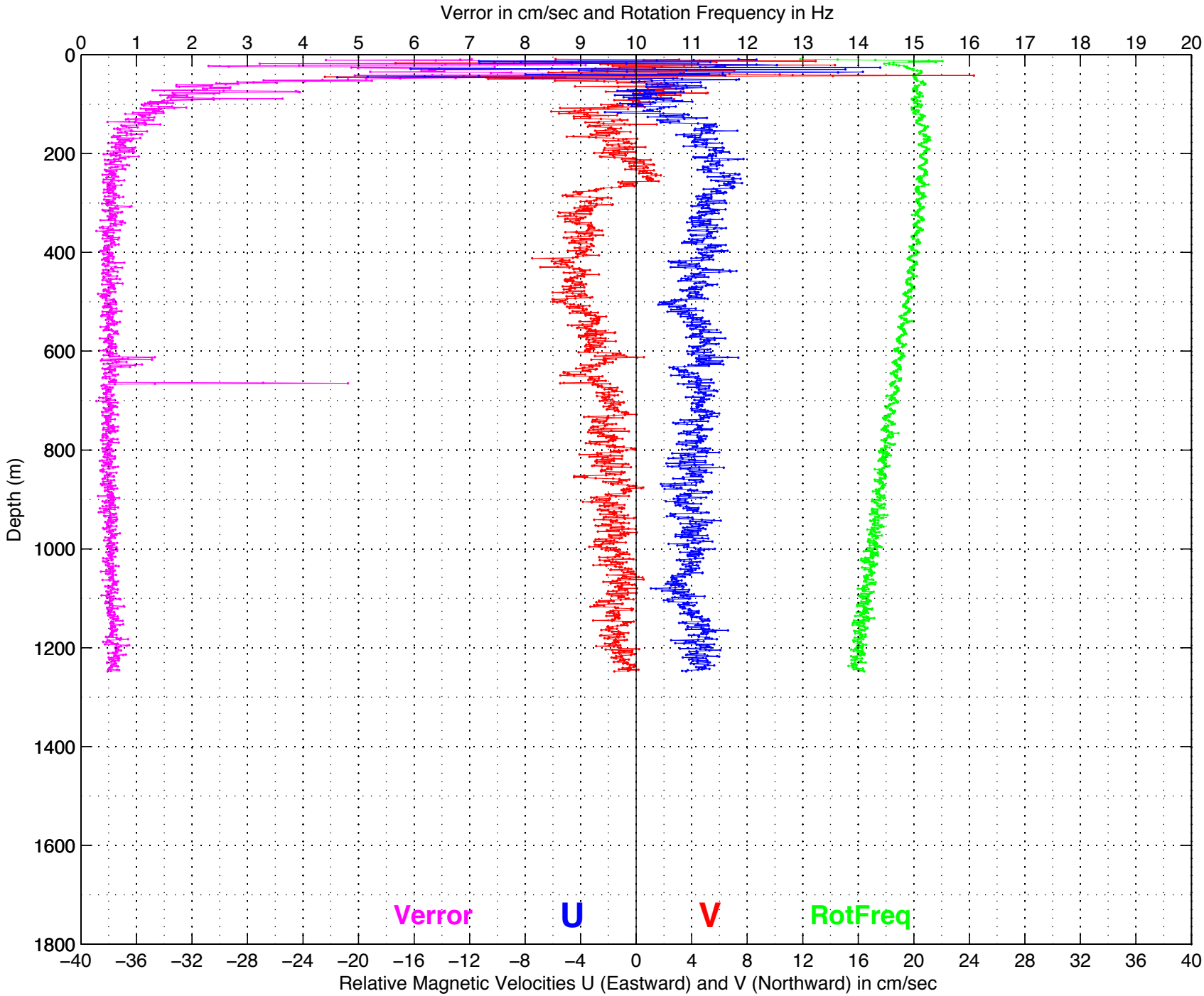

NABOS 2013 XCP 10 12091012 83 45.05 North 090 02.12 East 2013−9−16 STIRNBOS010.WAV Horiz=2365.0nT Vert=−57453.0nT

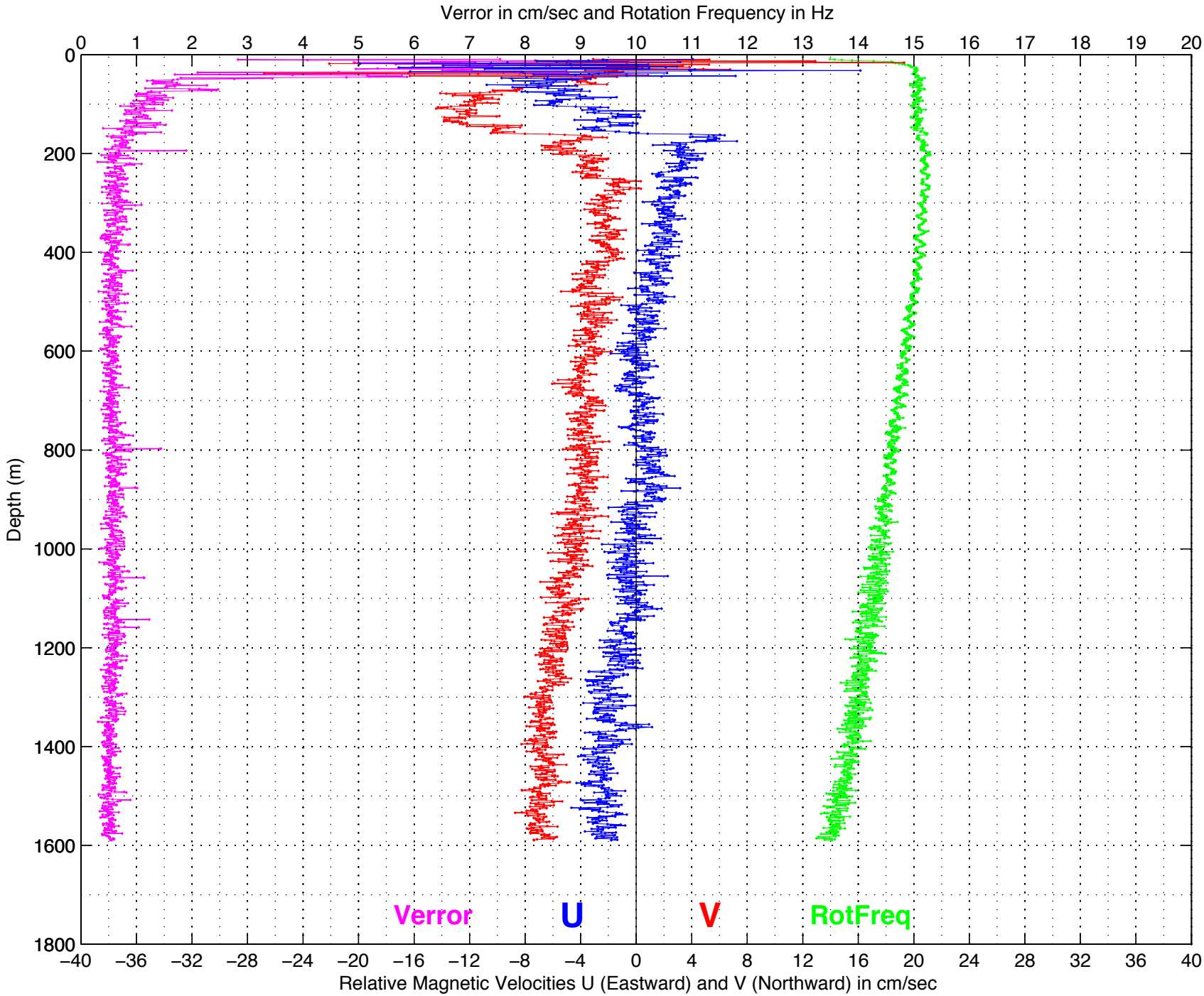

NABOS 2013 XCP 12 13021018 83 15.16 North 090 02.74 East 2013–9–16 STIRNBOS012.WAV Horiz=2425.0nT Vert=–57542.0nT

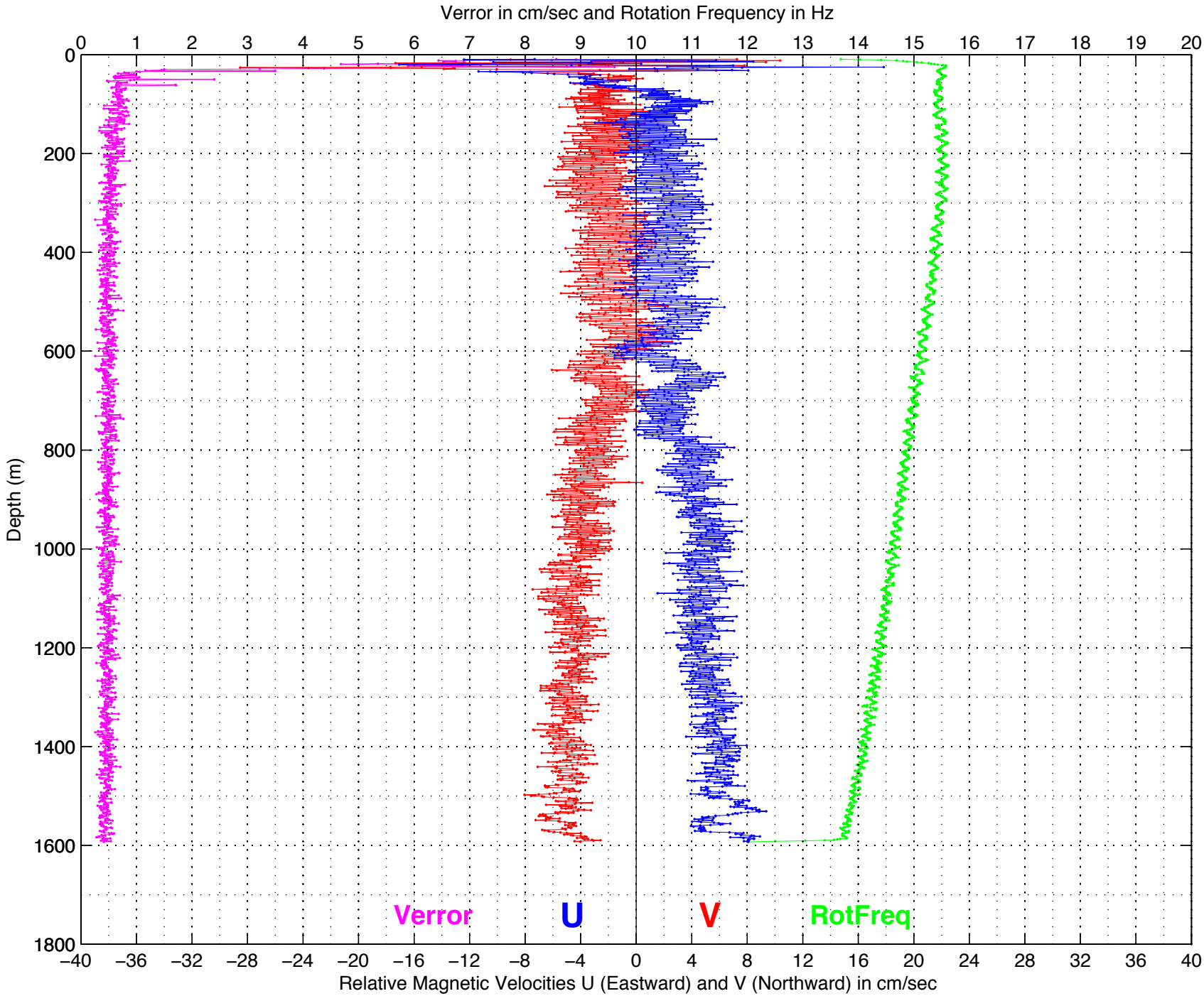

NABOS 2013 XCP 13 13021020 82 59.90 North 090 06.10 East 2013−9−16 STIRNBOS013.WAV Horiz=2415.0nT Vert=−57573.2nT

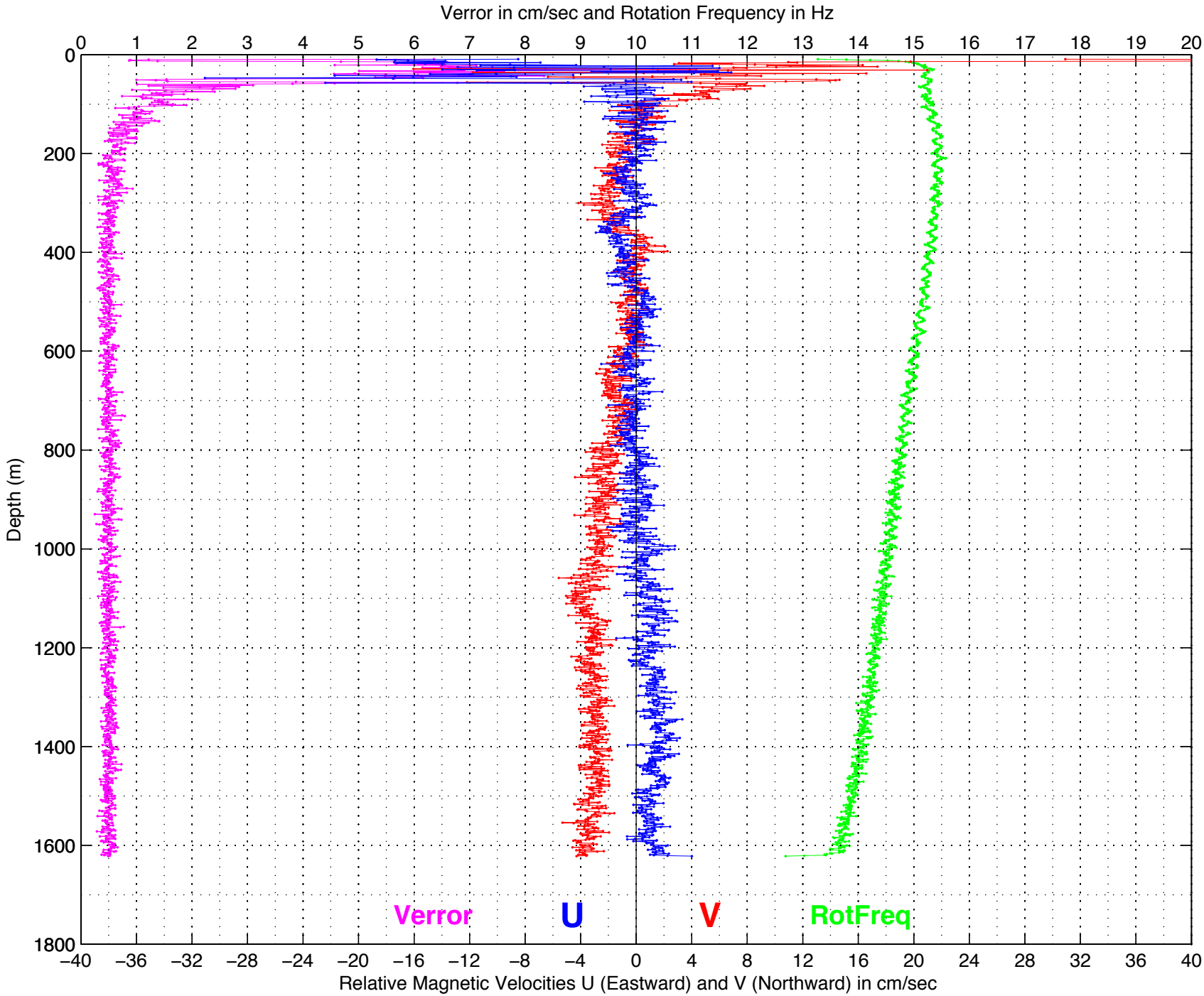

NABOS 2013 XCP 14 13021021 82 40.83 North 089 59.29 East 2013-9-16 STIRNBOS014.WAV Horiz=2504.0nT Vert=-57646.0nT

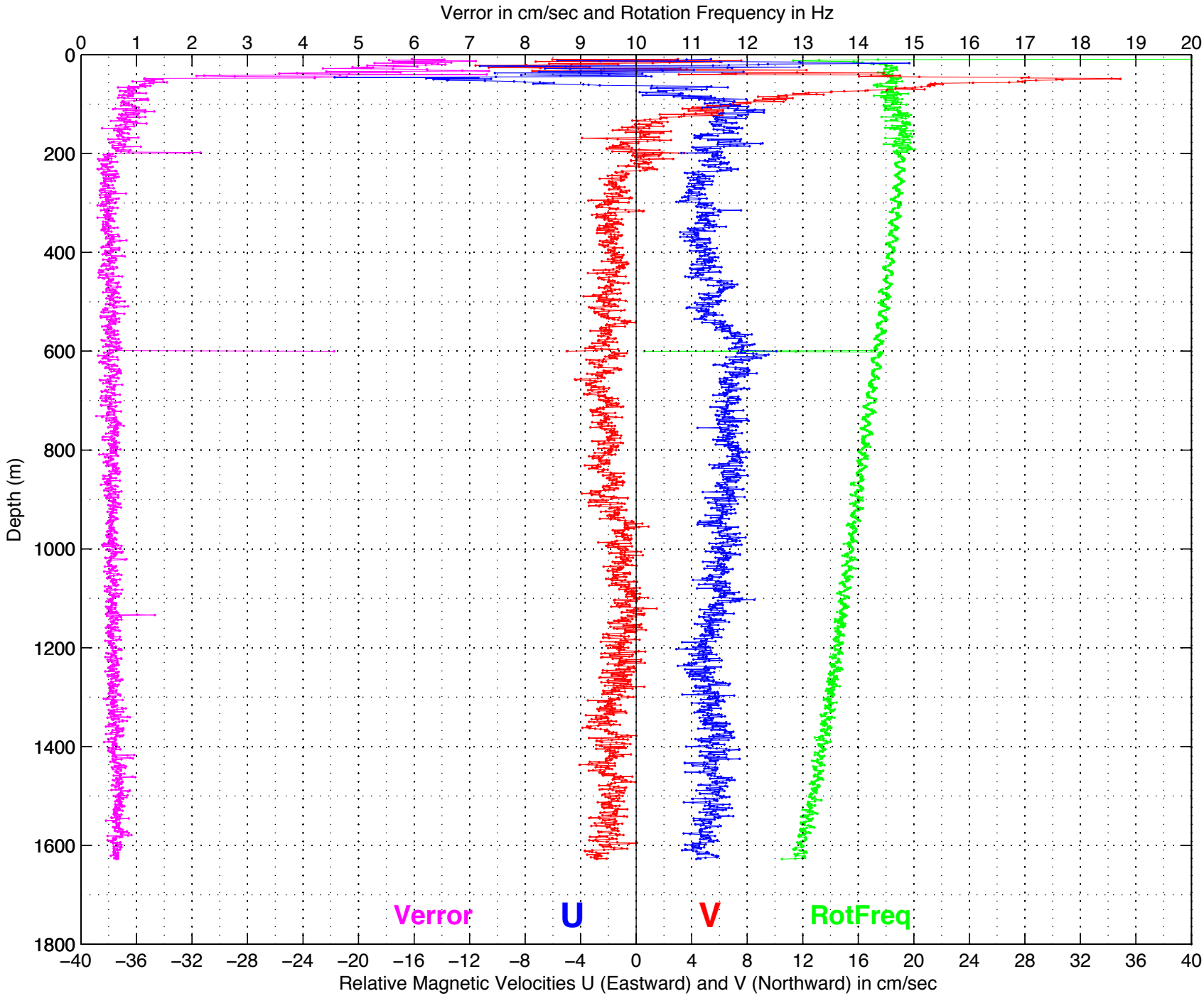
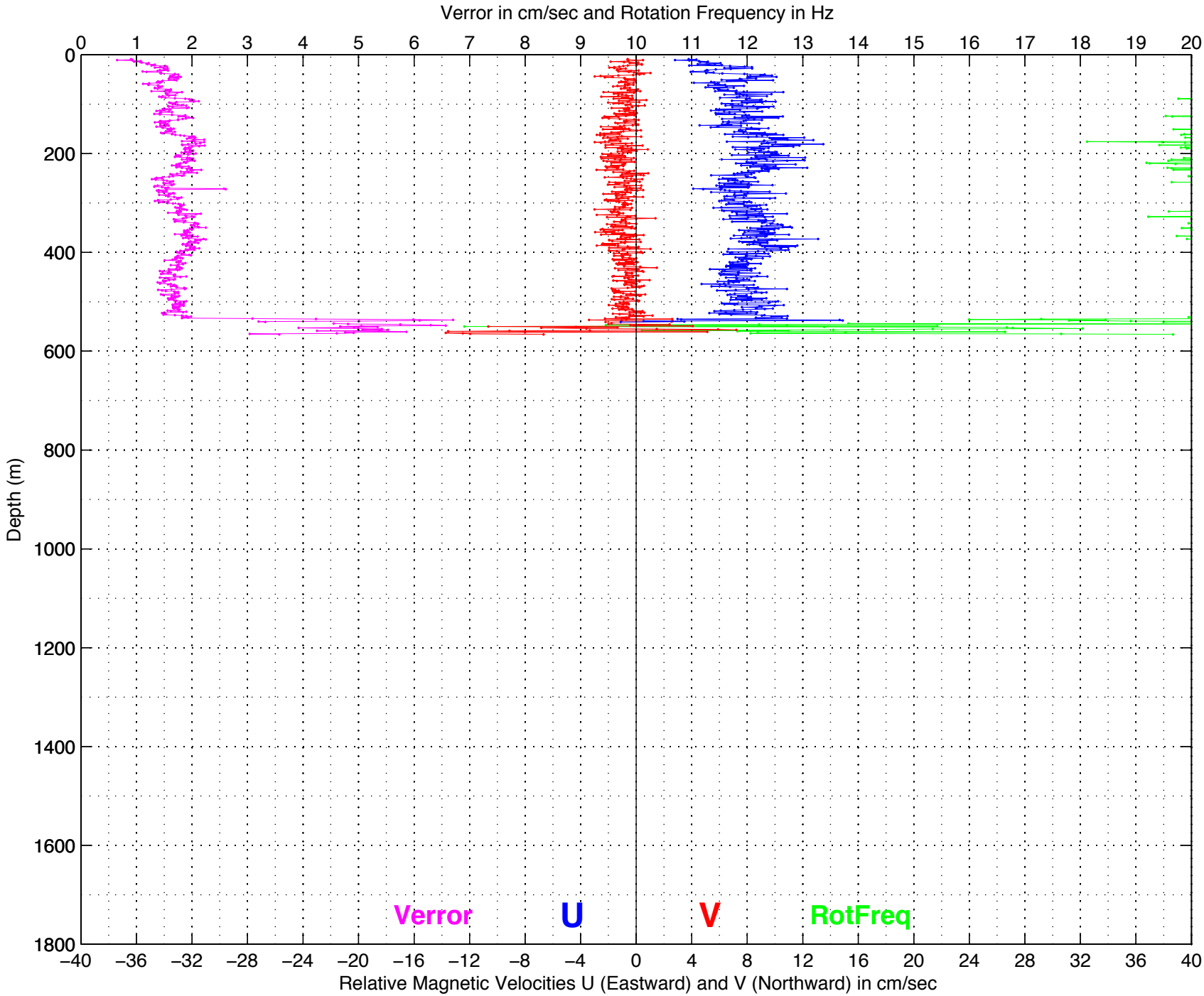
NABOS 2013 XCP 15 13021034 82 18.08 North 090 03.46 East 2013–9–17 STIRNBOS015.WAV Horiz=2555.0nT Vert=–57719.0nT